



THE HIGHEST SUCCESS RATES IN WHALE SIGHTINGS

 EXPRESS TOURS
 
 CLASSIC TOURS





NORTH ICELAND

+354 497 1000 | INFO@WHALEWATCHINGAKUREYRI.IS | WWW.IS



70 MIN DRIVE FROM AKUREYRI NORTH ICELAND

GLACIAL RIVER RAFTING

SIT ON TOP KAYAK TOURS SWIMMING POOL & HOT TUBS CABINS, CAMPSITE, RESTAURANT & BAR

BOOK ONLINE: www.riverrafting.is






DAY TOURS
4X4 TOURS
PRIVATE TOURS
ASKJA TOURS

+354 833 5800 | [imagineicelandtravel.is](http://www.imagineicelandtravel.is)



visitakureyri.is

Open Weekdays: 6.45am – 9pm | Saturdays: 8am – 9pm | Sundays: 8am – 7.30pm



HJALTEYRI

WHALE WATCHING WITH NORTH SAILING



CALL +354 840 7250 OR BOOK YOUR TOUR AT WHALEWATCHINGHJALTEYRI.IS

NORTH SAILING SINCE 1995




Accommodation

Every one should find accommodation and services to suit them in North Iceland. Travelers will find many fine hotels with a wide range of prices and quality to match various needs. B&B's and guesthouses are all-pervasive, and many of them are privately run. They are generally smaller and more intimate than hotels. Cottages and apartments are convenient for families and groups of friends travelling together, who prefer to do their own cooking and want more privacy. Hostels are also available. Those who wish to disconnect from the busy city life might want to try staying at farms, getting to know the quiet farm life a little better. For those who want to connect with nature, camping grounds are available throughout North Iceland.




Activities

In North Iceland, you will find a wide range of activities. Whitewater rafting is a unique feature involving two majestic Rivers in Skagafjörður. In the West Glacial river, families can go together on an easy ride. Even the most experienced with the paddle will enjoy themselves to the fullest in the East Glacial river. Jetskiing on the Arctic Ocean is an exciting option for those who want to explore the shore from the seaside or enjoy the wildlife differently in the Midnight Sun.

Seal watching is an exciting option for those who want to connect with nature. Seals can be found along the Arctic Coast Way, especially around the Vatnsnes peninsula.

The Icelandic Horse is a unique breed, with five gaits instead of the usual four. Horses can be seen performing in horse shows, or you can enjoy both short and long riding tours.

Guided hiking tours are offered widely in North Iceland, from accessible family tours to more advanced ones. Accessible trails can be found on northiceland.is. Various biking tours are also on offer.

Sightseeing tours are offered by tour operators, with airplanes or helicopters.




Towns and villages

In North Iceland, you can visit 27 charming towns and villages, most of them small with only a few hundred up to a few thousands of people living there. Akureyri is the capital of North Iceland. Each village has its characteristics though they all prove hospitable hosts. Whereas agriculture is the mainstay of rural areas, the towns depend upon tourism, fishing, industry, trade, and services. The availability of food and accommodation and the possibilities at every location for recreation and entertainment make traveling between the villages informative and fun. In every case, the residents are lively and ready to welcome visitors.




Culture and Heritage

North Iceland is crisscrossed by traces and sites of its turbulent history and the Icelandic sagas. Storytelling has been essential in Iceland since the settlement, and there is hardly a waterfall, a mountain, or a lava field that is not linked to sagas, stories, and legends. Multiple museums showcase different aspects of life in Iceland, from Viking sagas to the golden era of herring fishing in the previous century. Visitors can discover how Icelanders lived in turf houses and learn about their crafts and designs, made from wool or other locally sourced materials.

Art has a massive presence in the area, and you can choose between visiting the artists in their studios or viewing more prominent art galleries and exhibitions. Akureyri boasts one of Iceland's most vibrant music scenes, attracting local people and visitors into town each weekend.




Local food

Local products of North Iceland reflect their natural origin, the climate, the soil, the water, and the environment in which they grow. They stand for purity and freshness, demonstrate the diversity of producers, and tell others about the local food culture, heritage, and methods developed over centuries.

Whether in a fantastic contemporary restaurant or farm accommodation in the countryside, you will consume freshly landed fish within hours of its catch and the meat of lambs that spent long summer days free-roaming in a natural environment. There will be arctic moss, herbs, berries, and mushrooms foraged in mountains and valleys as well as auk from the seaciffs at the Arctic's edge and volcano bread – baked overnight, buried in bubbling black sand heated by a hot spring.

North Iceland has a colorful beer history. The first microbrewery in Iceland, Kaldi, was opened in 2006 in Árskógsströnd, North Iceland. You can visit several breweries from Skagafjörður to Húsavík, all of which are famed for their excellent beer brewed from pure Icelandic water




Geothermal baths

Icelanders love visiting outdoor swimming pools, and at least one is found in every village. Soaking in an outdoor hot pool after a day spent skiing or hiking is a magical experience. The Mývatn Nature Baths are surrounded by volcanic nature and the lava fields of the Mývatn district. In Húsavík, you can unwind in hot seawater at GeoSea geothermal sea baths. While the warm sea works its miracles, you can enjoy views of the mountain range to the west and Skjálfandi Bay beneath the cliffs, close to the Arctic Circle. In the Beer Spa in Árskógsandur, visitors bathe in both young beer and live beer yeast. If not showered off until some hours later, it has a potent effect on the body and skin. This treatment cleans the skin and has a highly positive impact on one's health. The newest addition is the Forest Lagoon, open from spring 2022 near Akureyri town.




Northern Lights

The Northern Lights – also called Aurora Borealis – are among the most spectacular shows on earth, frequently seen in North Iceland and its surroundings on clear and crisp nights. The Northern Lights can be seen in North Iceland from late August to mid-April. Enjoy the clear skies by simply looking upwards towards those colorful dancing and flickering veils of light. Or go on a guided Northern Lights tour, taking you to excellent locations for observation and photography. These tours often include visiting geothermal bathing areas, evening boat tours, snowcat tours, or sightseeing in unique places. The chances of seeing the Northern Lights are 90% during a five-night stay in North Iceland.




Midnight Sun

During summer, in June and July, when we have endless days, you can see the sun go down and then rise again in a matter of minutes. It is a genuine Arctic experience to witness this, especially recommended along the Arctic Coast Way, where visitors can see the sun setting on the horizon over the sea. Bright nights last from the first week of May until mid-August. In contrast, the days get shorter during winter. The shortest day is between 20-23rd of December, with a little over 3 hours of daylight.




Whale Watching

Whale watching is one of the most popular activities among visitors in North Iceland. The number of species and favorable weather and sea conditions make North Iceland one of the best areas to spot whales. Skjálfandi is a sheltered bay, and Eyjafjörður is the longest fjord in Iceland, both offering perfect locations for a boat ride all year long, surrounded by birds and beautiful scenery. The experience is completed by spotting dolphins and minke, humpback, or even blue whales play beside the particularly appealing oakwood boats used exclusively in North Iceland. A RIB safari tour is ideal for those who choose closer proximity to the whales, and specially designed whale watching boats are also available. Sailing in an electric-powered schooner looking out for the giant humpback whales is also a unique experience. At the Húsavík Whale Museum, a 24 m long skeleton of the biggest mammal on earth, the Blue Whale is on display.








Arctic Coast Way

Traveling the Arctic Coast Way means leaving the common routes behind and going off the beaten track to discover some of the remotest places in Iceland, a unique adventure following 900 km of coastal roads close to the Arctic Circle.

Here, where volcanic land meets the icy ocean, nature's force has carved a coastline of wild and pure beauty. The route includes six peninsulas reaching far out into the sea, taking you from black sandy beaches to spectacular cliffs, along glacial river deltas and fjords to high mountains. Going one step further into remoteness by visiting some of the six beautiful islands off the north coast offers unforgettable experiences, and you might even want to straddle the Arctic Circle on Grimsey island. Each of the 21 little villages along the way tells unique stories about life on the edge of the Arctic.

Diamond Circle

The Diamond Circle is a magnificent circuit of 250km in North Iceland, including some of the most stunning sights and spots of mystical landscapes. The Diamond Circle has five key destinations, which include the historical and picturesque Goðafoss waterfall; the breathtaking blue and green landscapes of the Lake Mývatn nature paradise; the uncontrollable white energy of Dettifoss, Europe's most powerful waterfall; the crescent-shaped wonder of Ásbyrgi canyon; and Húsavík the buzzing whale capital of Iceland with deep blue seas ahead.

The Diamond Circle offers a variety of activities and attractions. Discover the stunning valley of Vesturdalur with the bizarre rock formations of Hljóðaklettur, the otherworldly volcanic fields of Krafla, the geothermal area of Hverir, the black lava formations at Dimmuborgir or the beautiful Tjörnes peninsula with its hidden trove of fossils and bird nests.

Only 10 min. drive from Akureyri

RIDING TOURS

Book a tour at www.skjaldarvik.is or call us +354 5525200






BJÓRBÖÐIN S.P.A.

BEER & BATH RESTAURANT

www.bjorbodin.is

bookings@bjorbodin.is • Tel.: +345 414 2828





LISTASAFNID Á AKUREYRI AKUREYRI ART MUSEUM

BIG WHALE SAFARI & Puffins



THE ORIGINALS ★★★★★

160 YEARS OF FAMILY HISTORY IN THE BAY

www.gent giants.is • info@gentgiants.is • Tel. +354 464 1500




Experience adventurous and wilderness tranquility atmosphere at the highest inhabited farm in Iceland

Enjoy our local food from the farm and comfortable accommodation the whole year around.

Askje jeep and hiking tours direct from the farm with our experienced local guides

All season campground

We welcome you to Fjalladyrd at Mödrudalur

fjalladyrd@fjalladyrd.is • tel. +354 - 471958 • www.fjalladyrd.is






Akureyri Airport www.flugsafn.is

YOUR TICKET TO THE NORTH




www.sagatravel.is

northiceland.is





The Official Tourist Guide

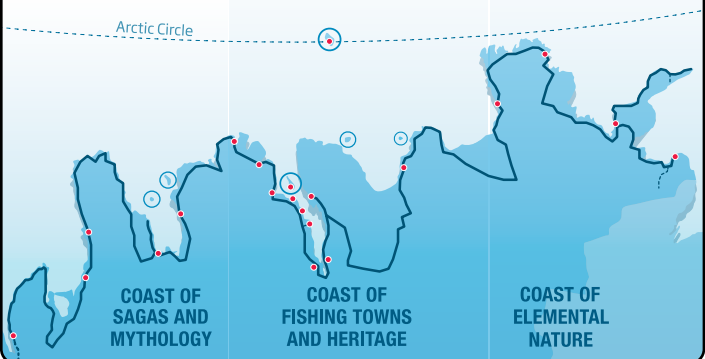
North Iceland

THE ARCTIC NORTH

Visit North Iceland



Arctic Coast Way Norðurstrandarleið



Arctic Circle

COAST OF SAGAS AND MYTHOLOGY

COAST OF FISHING TOWNS AND HERITAGE

COAST OF ELEMENTAL NATURE



DIAMOND CIRCLE



AKUREYRI 30 km

HÚSAVÍK 62 km

ASBYRGI 250 km

DETTIFOSS 126 km

EGILSSTAÐIR 138 km

MYVATN 90 km

GOÐAFOSS 126 km

Reykjavík

AKUREYRI

EGILSSTAÐIR




WWW.SNOWDOGS.IS

CART RIDE KENNEL VISIT



WHALE WATCHING HAUGANES SINCE 1993

Experience The Oldest Whale Watching in Iceland



HAUGANES ONLY 25 minutes drive from Akureyri

Whales.is whales@whales.is +354 8670000

10% OFF

CRUISE COAST GUARD ONE DAY'S

HÚSAVÍK

WHALE WATCHING

SINCE 1995

Pick your favourite whale watching tour!

CALL +354 464 7272 OR
BOOK YOUR ADVENTURE AT
WWW.NORTHSAILING.IS

NORTH SAILING
SINCE 1995

LOOKING FOR THE BEST VIEW?

TEL: +354 853 4205
HUSAVIKADVENTURES.IS

HÚSAVÍK
ADVENTURES

FOSSHOTEL
HÚSAVÍK

RESTAURANT

+354 464 1220 | islandshotel.is

Discover what life was like Glaumbær – the historic turf farm

There are three historical buildings on the Glaumbær museum grounds. The **old turf buildings** are a fine example of building construction on larger farms in Iceland in times past. In the old turf farmhouse you find the museum's main exhibition depicting everyday life at a 19th century manorial estate.



Áshús is a late 19th century timber building. It houses an exhibition on daily life in the early 20th century and the museum's café, which offers traditional cakes as well as soup. In **Gílsstofa**, a mid 19th century timber building, you'll find other exhibitions.

The museum is **open daily** from May 20th to September 20th, from **10:00–18:00**. Visit the website for further information about the opening hours off-season.

Skagafjörður Heritage Museum
GLAUMBÆR • 561 VARMÁHLÍÐ • TEL: (+354) 453 6173
byggdasafn@skagafjordur.is • www.glaumbær.is



EYJAFJARDARSVEIT

welcomes you

RELAX
ENJOY
EXPERIENCE

MÝVATN NATURE BATHS

naturebaths.is

Arctic

Whale Watching

ArcticSeaTours.is

DALVÍK
30 MIN FROM AKUREYRI

Tel. 771 7600



1 Hvítserkur

A 15 m high monolith just offshore on the eastern side of Vatnsnes peninsula. Many bird species live on the rock and leave their mark, which is evident in the whiteness of their droppings. Nearby Hvítserkur, you can find excellent locations to spot seals, relaxing on black sand beaches.



2 Kolugljúfur

In Viðidalur valley, the river Viðidalsá flows by the farm Kolugil down into a magnificent gorge, Kolugljúfur. The powerful waterfalls the gorge creates, Kolufossar, are named after the Troll-woman Kola.



3 Hveravellir

A unique nature reserve situated on the Kjölur route through the middle of the west highlands between the glaciers Langjökull and Hofsjökull. Hveravellir ranks among the most beautiful geothermal areas in the world with smoking fumaroles and hot pools with sky-blue boiling water.



4 Kálfshamarsvík

Kálfshamarsvík is a small cove in the northern part of Skagi peninsula, with unusual, beautifully formed sea cliffs of columnar rock, created about 2 million years ago. At the beginning of the 20th century, fishing boats plied the waters and there was a small community of about 100 inhabitants at Kálfshamarsvík. However, by around 1940 the village had become deserted.



5 Drangey

This rocky island in Skagafjörður is a flat topped mass of tuff, rising almost 200 metres out of the ocean. The cliffs serve as nesting sites for millions of sea birds and have been used throughout Iceland's history for egg collection and bird netting. Guided boat tours are available to Drangey from Sauðárkrúkur.



6 Grímsey and Hrísey islands

Grímsey is the northernmost inhabited island of Iceland and lies on the Arctic Circle, while Hrísey is in the middle of Eyjafjörður fjord. On each island, the population is tiny but there are millions of birds. Find puffins in Grímsey and the ptarmigan in Hrísey, and many more species. Flights to Grímsey are available from Akureyri, and the Grímsey ferry sails from Dalvík. The ferry to Hrísey sails from Árskógssandur every two hours, and the trip only takes 15 minutes.



7 Goðafoss

The "Waterfall of the Gods" is in the glacial river Skjálfandafjót, just off the Ring Road by Fosshóll. The name of the waterfall refers to an incident in one of the Icelandic Sagas where Þorgeir the Lawspeaker threw his symbolic likenesses of the old Nordic gods into the waterfall.



8 Aldeyjarfoss

In upper Bárðardalur valley, in the glacial river Skjálfandafjót, one of Iceland's most photogenic waterfalls flows over a layer of intriguing basalt columns.



9 Lake Mývatn

In the Lake Mývatn region, located on the Mid-Atlantic Ridge, the most exciting sights are of a volcanic or geothermal nature, the centerpiece being the 37 km2 lake Mývatn itself. Places of interest include the pseudocraters at Skútustaðir, Höfði peninsula, Dimmuborgir lava formations, Hverfell crater, Hverir hot spring area, Krafla volcanic area, and Mývatn Nature Baths. The site is also considered to be one of the best bird-watching locations in Iceland.



10 Dettifoss in Jökulsárgljúfur

Dettifoss has the greatest volume of any waterfall in Europe, 500 cubic metres of water per second plunging over its edge. Dettifoss is 45 m high and 100 m wide. A pleasant hiking trail, 34 km in length, winds along the canyon from Dettifoss to Ásbyrgi.



11 Ásbyrgi

Ásbyrgi is a densely wooded horse-shoe shaped canyon in Óxarfjörður, where you find numerous hiking tracks. Ásbyrgi is part of the Vatnajökull National Park. Informative visitor's centre, shop, golf course and camping site are located by Ásbyrgi. Many hiking tracks are in the vicinity of Ásbyrgi.



12 Askja

Askja is a 50 km2 caldera in the Dyngjufjöll mountains. In an eruption in 1875, an area of 11 km2 on the south-eastern side of Askja caved in to form Lake Öskjuvatn, which is 217 m in depth making it the deepest lake in Iceland, and, to the north of it a tephra crater known as Viti (Hell).



13 Langanes

A narrow peninsula, where a rough road leads to Fontur at the tip of the peninsula, where you'll find the steep sea cliffs Skoruvíkurbjarg and a sea stack called Stórikarl, Iceland second largest Gannet colony. Above it is a viewing platform, extending about 10 m out from cliff. The Langanes peninsula is known for its rich birdlife and excellent birdwatching spots, where it is possible to watch the Northern Gannet and Brúnnichs Guillemot from land.



A Warm Welcome
to the North

ISAVIA
Regional Airports

N1

ALLA LEIÐ

safe travel.is

The official source for safe adventure in Iceland

Get the **Safetravel** app now!

Pay toll in 24 hours at www.tunnel.is
Don't stop • Free - flow

TUNNEL.IS
VADLAHEIÐARGÖNG

info@tunnel.is